



IN REPLY REFER TO:

United States Department of the Interior  
BUREAU OF INDIAN AFFAIRS  
EASTERN OKLAHOMA REGION  
OSAGE AGENCY  
POST OFFICE BOX 1539  
PAWHUSKA, OKLAHOMA 74056-1539



**OPERATIONS REPORT FOR WEEK ENDING August 1, 2014**

**RENEWALS:**

1A-12H NE 12-27-06	Spyglass Energy Group Arbuckle@ 2950' Elevation: 1215' G.L. BHL 330'FNL 1960'FEL	WhaZhaZhi Approval date: 07/31/14 Location: 2310' FNL – 1690' FEL
4A-12H NE 12-27-06	Spyglass Energy Group Arbuckle@ 2950' Elevation: 1215' G.L. BHL 2310'FNL 1780'FEL	WhaZhaZhi Approval date: 07/31/14 Location: 2310' FNL – 1780' FEL
2A-2SWD NE 28-26-07	Spyglass Energy Group Granite@ 4000' Elevation: 1137' G.L.	Little Chief Approval date: 07/31/14 Location: 330' FNL – 330' FEL
4A-28H NE 28-26-07	Spyglass Energy Group Arbuckle@2870' Elevation: 1137' G.L.	Little Chief Approval date: 07/31/14 Location: 330' FNL – 510' FEL
5A-28H NE 28-26-07	Spyglass Energy Group Arbuckle@2870' Elevation: 1137' G.L.	Little Chief Approval date: 07/31/14 Location: 330' FNL – 240' FEL


**WORKOVERS:**

11-6 SE 16-24-07	Linn Operating, Inc Elevation: 1041' G. L.	Approval date: 07/31/14 Location: 300' FNL – 660' FWL
26-15 SE 28-24-07	Linn Operating, Inc. Elevation: 1013' G. L.	Approval date: 07/31/14 Location: 964' FSL – 300' FEL
5D NE 19-25-08	E.W. Carter Elevation: 1044' G. L.	Approval date: 07/31/14 Location: 330' FSL – 330' FEL
4 NE 12-27-08	E. W. Carter Elevation: 1019' G. L.	Approval date: 07/31/14 Location: 990' FSL – 330' FEL
11 NE 12-27-08	E. W. Carter Elevation: 987' G. L.	Approval date: 07/31/14 Location: 430' FSL – 1450' FEL

**WORKOVERS CONTINUED:**

11	NE 12-27-08	E. W. Carter Elevation: 978' G. L.	Approval date: 07/31/14 Location: 990' FNL – 990' FWL
4	NE 13-23-09	S J Oil Elevation: 895' G. L.	Approval date: 07/31/14 Location: 250' FSL – 750' FEL
17A	NW 18-27-09	E.W. Carter Elevation: 987' G. L.	Approval date: 07/31/14 Location: 425' FNL – 830' FEL
2SWD	SW 18-27-09	E.W.Carter Elevation: 979.6' G. L.	Approval date: 07/31/14 Location: 990' FNL – 330' FEL
I-35	NW 33-21-10	E.W.Carter Elevation: 813' G. L.	Approval date: 07/31/14 Location: 990' FSL – 990' FEL
11	SE 28-22-10	E.W.Carter Elevation: 807' G. L.	Approval date: 07/31/14 Location: 330' FSL – 330' FEL
3	NW 18-23-10	S.J.Oil Elevation: NA	Approval date: 08/01/14 Location: 1140' FSL – 600' FEL
5	NW 18-23-10	S.J.Oil Elevation: 943.2' G. L.	Approval date: 08/01/14 Location: 990' FSL – 300' FEL
SWD11	NE 15-24-10	Beckham & Butler Elevation: 752' G. L.	Approval date: 08/01/14 Location: 850' FNL – 990' FWL

5 Renewals  
14 Workovers



Superintendent



IN REPLY REFER TO:

United States Department of the Interior  
BUREAU OF INDIAN AFFAIRS  
EASTERN OKLAHOMA REGION  
OSAGE AGENCY  
POST OFFICE BOX 1539  
PAWHUSKA, OKLAHOMA 74056-1539



OPERATIONS REPORT FOR WEEK ENDING AUGUST 8, 2014

**WORKOVERS:**

IA	NW 11-23-03	C & C Oil Co. Elevation: 1033.9' G. L.	Approval date: 08/04/14 Location: 330' FNL – 330' FWL
1B	NE 10-23-03	C & C Oil Co. Elevation: 1034' G. L.	Approval date: 08/04/14 Location: 1,000' FSL – 300' FEL
1	SE 18-24-07	C & C Oil Co. Elevation: 962' G. L.	Approval date: 08/04/14 Location: 990' FSL – 330' FWL
1	NE 18-24-07	C & C Oil Co. Elevation: 923' G. L.	Approval date: 08/04/14 Location: 330' FSL – 330' FWL
1-26	NW 26-23-09	E.W. Carter Elevation: 763' G. L.	Approval date: 08/04/14 Location: 1,980' FNL – 330' FWL
1-D	SE 27-23-09	E.W. Carter Elevation: 775' G. L.	Approval date: 08/05/14 Location: 900' FSL – 660' FEL
2A	SW 01-23-09	E.W. Carter Elevation: 943' G. L.	Approval date: 08/05/14 Location: 330' FNL – 130' FEL
6	NE 01-23-08	E.W. Carter Elevation: 789' G. L.	Approval date: 08/05/14 Location: 300' FSL – 1120' FWL
4	NW 06-23-10	E.W. Carter Elevation: 931' G. L.	Approval date: 08/05/14 Location: 990' FSL – 990' FWL
1-A	NW 12-22-10	E.W. Carter Elevation: 820' G. L.	Approval date: 08/05/14 Location: 330' FNL – 330' FWL
1-A	SW 10-22-08	Diamond E. Oil Co. Elevation: 927' G. L.	Approval date: 08/06/14 Location: 990' FSL – 330' FEL
5A	SE 02-21-11	James S. Powell Oil Elevation: 900' G. L.	Approval date: 08/06/14 Location: 990' FNL – 380' FWL
3A	SE 02-21-11	James S. Powell Oil Elevation: 895' G. L.	Approval date: 08/06/14 Location: 330' FNL – 330' FWL
4A	SE 02-21-11	James S. Powell Oil Elevation: 876' G. L.	Approval date: 08/06/14 Location: 1725' FSL – 990' FWL
2A	SE 02-21-11	James S. Powell Oil Elevation: 877' G. L.	Approval date: 08/06/14 Location: 1650' FSL – 990' FWL

WORKOVERS CONTINUED:

IB	SW 02-21-11	James S. Powell Oil Elevation: 815' G. L.	Approval date: 08/06/14 Location: 940' FSL – 330' FEL
1A	SE 02-21-11	James S. Powell Oil Elevation: 874' G. L.	Approval date: 08/06/14 Location: 1026' FSL – 330' FWL
2B	SW 02-21-11	James S. Powell Oil Elevation: 892' G. L.	Approval date: 08/06/14 Location: 330' FNL – 330' FEL
1	SW 10-23-08	O'Neal Oil & Gas Elevation: 905' G. L.	Approval date: 08/06/14 Location: 990' FNL – 330' FWL
2	SW 10-23-08	O'Neal Oil & Gas Elevation: 867' G. L.	Approval date: 08/06/14 Location: 660' FNL – 1650' FWL
3	SW 10-23-08	O'Neal Oil & Gas Elevation: 875' G. L.	Approval date: 08/06/14 Location: 1320'FNL – 1650'FWL
8	SW 10-23-08	O'Neal Oil & Gas Elevation: 863' G. L.	Approval date: 08/06/14 Location: 330'FSL – 1660'FEL
5	SW 10-23-08	O'Neal Oil & Gas Elevation: 887' G. L.	Approval date: 08/06/14 Location: 430'FNL – 430'FEL
6	SW 10-23-08	O'Neal Oil & Gas Elevation: 923' G. L.	Approval date: 08/06/14 Location: 330'FNL – 330'FWL
11	SW 22-23-06	Senax, Inc. Elevation: 912' G. L.	Approval date: 08/06/14 Location: 990'FNL – 330'FWL
13	SE 21-23-06	Senax, Inc. Elevation: 887' G. L.	Approval date: 08/06/14 Location: 990'FSL – 330'FEL
4	SW 01-25-02	Senax, Inc. Elevation: 1040' G. L.	Approval date: 08/06/14 Location: 450'FNL – 1165'FEL
3	NE 12-25-02	Senax, Inc. Elevation: 1080' G. L.	Approval date: 08/06/14 Location: 690'FNL – 330'FWL
5	SW 01-25-02	Senax, Inc. Elevation: 1068' G. L.	Approval date: 08/06/14 Location: 800'FSL – 330'FEL
1A	NE 19-28-08	Senax, Inc. Elevation: 1128' G. L.	Approval date: 08/06/14 Location: 990'FSL – 990'FWL
2	NE 20-24-09	Senax, Inc. Elevation: 967' G. L.	Approval date: 08/06/14 Location: 810'FNL – 300'FWL

**WORKOVERS CONTINUED:**

2-A	NE 19-28-08	Senax, Inc. Elevation: 1139' G. L.	Approval date: 08/06/14 Location: 330'FSL – 330'FWL
3	SW 20-24-09	Senax, Inc. Elevation: 894' G. L.	Approval date: 08/06/14 Location: 300'FNL – 300'FEL
1-A	NW 29-25-03	Senax, Inc. Elevation: 1053' G. L.	Approval date: 08/06/14 Location: 312'FNL – 166'FWL
1	SW 17-28-08	Senax, Inc. Elevation: 1153' G. L.	Approval date: 08/06/14 Location: 990'FSL – 990'FWL
4-A	NE 19-28-08	Senax, Inc. Elevation: 1109' G. L.	Approval date: 08/06/14 Location: 330'FSL – 990'FWL
21	NE 01-21-08	Mark Clemishire Oil Co. Elevation: 858' G. L.	Approval date: 08/07/14 Location: 1000'FNL – 950'FEL
5-B	NE 20-22-10	Mark Clemishire Oil Co. Elevation: 752' G. L.	Approval date: 08/07/14 Location: 485'FNL – 455'FEL
3-B	NW 21-22-10	Mark Clemishire Oil Co. Elevation: 780' G. L.	Approval date: 08/07/14 Location: 1650'FNL – 200'FWL
2-B	NE 20-22-10	Mark Clemishire Oil Co. Elevation: 742' G. L.	Approval date: 08/07/14 Location: 1000'FNL – 200'FEL
6-A	NE 01-21-08	Mark Clemishire Oil Co. Elevation: 862' G. L.	Approval date: 08/07/14 Location: 950'FNL – 350'FWL
6-B	SW 10-23-08	ONeal Oil & Gas Elevation: 923' G. L.	Approval date: 08/06/14 Location: 300'FNL – 330'FWL
7	SW 10-23-08	ONeal Oil & Gas Elevation: 853' G. L.	Approval date: 08/06/14 Location: 330'FNL – 660'FWL
4	SW 10-23-08	ONeal Oil & Gas Elevation: 916' G. L.	Approval date: 08/06/14 Location: 660'FSL – 330'FWL
9	SW 10-23-08	ONeal Oil & Gas Elevation: 901' G. L.	Approval date: 08/06/14 Location: 330'FNL – 1650'FWL
1	SE 36-24-08	C & C Oil Co. Elevation: 799' G. L.	Approval date: 08/06/14 Location: 330'FNL – 330'FEL
7SWD	NW 07-23-08	C & C Oil Co. Elevation: 1039' G. L.	Approval date: 08/06/14 Location: 990'FSL – 825'FWL
1	SW 7-23-08	C & C Oil Co. Elevation: 1040' G. L.	Approval date: 08/06/14 Location: 330'FNL – 330'FEL


**WORKOVERS CONTINUED:**

1-D	SW 13-23-03	C & C Oil Co. Elevation: 841' G. L.	Approval date: 08/06/14 Location: 990'FNL – 990'FWL
4	SW 30-24-09	C & C Oil Co. Elevation: 799' G. L.	Approval date: 08/06/14 Location: 300'FSL – 1500'FWL
3	NE 13-22-08	C & C Oil Co. Elevation: 842' G. L.	Approval date: 08/06/14 Location: 300'FSL – 1424'FEL
7SWD	NW 06-23-09	Thomas D. Cox Oil Elevation: 839' G. L.	Approval date: 08/06/14 Location: 330'FSL – 330'FEL
23A	NW 36-24-08	Thomas D. Cox Oil Elevation: 809' G. L.	Approval date: 08/06/14 Location: 375'FNL – 662'FWL
30ASWD	NE 36-24-08	Thomas D. Cox Oil Elevation: 792' G. L.	Approval date: 08/06/14 Location: 1290'FNL – 1471'FEL
25A	NW 36-24-08	Thomas D. Cox Oil Elevation: 775' G. L.	Approval date: 08/06/14 Location: 720'FNL – 660'FEL
24A	NE 35-24-08	Thomas D. Cox Oil Elevation: 797' G. L.	Approval date: 08/06/14 Location: 570'FNL – 660'FEL
27A	SE 26-24-08	Thomas D. Cox Oil Elevation: 830' G. L.	Approval date: 08/06/14 Location: 660'FSL – 660'FEL
1	NW 10-22-07	Diamond E. Oil Co. Elevation: 817' G. L.	Approval date: 08/06/14 Location: 360'FNL – 330'FWL
31-6	SE 31-26-09	Senax, Inc. Elevation: 877' G. L.	Approval date: 08/06/14 Location: 330'FNL – 330'FWL
31-1	SE 31-26-09	Senax, Inc. Elevation: 940' G. L.	Approval date: 08/06/14 Location: 990'FNL – 330'FWL
31-7	SE 31-26-09	Senax, Inc. Elevation: 972' G. L.	Approval date: 08/06/14 Location: 990'FNL – 990'FWL
31-4	SE 31-26-09	Senax, Inc. Elevation: 927' G. L.	Approval date: 08/06/14 Location: 330'FNL – 990'FWL
16	NE 15-25-06	Toomey (Senax, Inc.) Elevation: 1048' G. L.	Approval date: 08/06/14 Location: 1980'FNL – 450'FEL
13	NE 15-25-06	Toomey (Senax, Inc.) Elevation: 1077' G. L.	Approval date: 08/06/14 Location: 1650'FNL – 990'FEL
10	NE 15-25-06	Toomey (Senax, Inc.) Elevation: 1095' G. L.	Approval date: 08/06/14 Location: 330'FNL – 990'FWL

WORKOVERS CONTINUED:

2	NW 11-25-06	Senax, Inc. Elevation: 1005' G. L.	Approval date: 08/06/14 Location: 330'FNL – 330'FWL
7	NE 09-23-07	Senax, Inc. Elevation: 993' G. L.	Approval date: 08/06/14 Location: 665'FNL – 1250'FEL
6	NE 09-23-07	Senax, Inc. Elevation: 980' G. L.	Approval date: 08/06/14 Location: 300'FSL – 1310'FEL

68 Workovers



Superintendent



IN REPLY REFER TO:

United States Department of the Interior  
BUREAU OF INDIAN AFFAIRS  
EASTERN OKLAHOMA REGION  
OSAGE AGENCY  
POST OFFICE BOX 1539  
PAWHUSKA, OKLAHOMA 74056-1539



**OPERATIONS REPORT FOR WEEK ENDING 10/03/2014**

**LOCATIONS:**

14-1 NE/4 16-24-11	Performance Group Miss.Chat. @ 1850' Elevation: 728' G.L.	Barnsdall Approval date: 07/28/14 Location: 540' FSL – 905' FWL
15-28 NE/4 15-27-11	Performance Operating Co Miss.Chat @ 2000' Elevation: 873' G.L.	Domes Pond Approval date: 07/28/14 Location: 990' FSL – 330' FEL
15-29 NE/4 15-27-11	Performance Operating Co Miss. Chat @ 2000' Elevation: 915' G.L.	Domes Pond Approval date: 07/28/14 Location: 990' FNL – 330' FEL
15-23 SE/4 15-27-11	Performance Operating Co. Miss. Chat, @ 2000' Elevation: 954' G.L.	Domes Pond Approval Date: 07/28/14 Location: 330' FNL – 990' FWL
15-25 SE/4 15-27-11	Performance Operating Co. Miss Chat 2000' Elevation: 920'/G.L.	Domes Pond Approval Date: 07/28/14 Location: 330' FNL – 990' FEL
15-26 SE/4 15-27-11	Performance Operating Co. Miss Chat 2000' Elevation: 856' G.L.	Domes Pond Approval Date: 07/28/14 Location: 330' FNL – 330' FEL
9 NE/4 12-25-08	Short Oil Company Mississippi Lime 2600' Elevation: 965' G.L.	Pawhuska Approval Date: 08/11/14 Location: 990' FSL – 330' FEL
8 SW/4 36-26-08	Short Oil Company Mississippi Lime 2600' Elevation: 993' G.L.	(Meyers) Approval date: 08/11/14 Location: 990' FSL – 330'FWL
7 SW/4 36-26-08	Short Oil Company Mississippi Lime 2600' Elevation: 994' G.L.	(Meyers) Approval date: 08/11/14 Location: 330' FSL – 330' FWL
7 SW/4 35-26-08	Short Oil Company	(Meyers)



		Mississippi Lime 2600' Elevation: 972' G.L.	Approval Date: 08/11/14 Location: 330' FSL – 990' FWL
13	NE/4 3-25-08	Short Oil Company Mississippi Lime 2600' Elevation: 1025' G.L.	(Pawhuska) Approval Date: 08/11/14 Location: 990' FNL – 990' FWL
12	NE/4 3-25-08	Short Oil Company Mississippi Lime Elevation: 1040' G.L.	(Pawhuska) Approval Date: 08/11/14 Location: 990' FNL – 330' FEL
11	NE/4 3-25-08	Short Oil Company Mississippi Lime 2600' Elevation: 1030' G.L.	(Pawhuska) Approval Date: 08/11/14 Location: 330' FNL – 990' FEL

### **LOCATIONS AMENDED**

3-31	NE 31-22-8	Chaparral Energy, LLC Arbuckle @2750' Elevation: 791' G.L.	(Boston) Approval Date: 08/21/14 Location: 2234' FNL – 2245' FEL
14-30	NE SW 30-23-12	Chaparral Energy, LLC. Arbuckle @ 2000' Elevation: 968' G.L.	(Avant) Approval Date: 08/21/14 Location: 1550' FSL – 1550' FWL

### **CONVERSIONS**

3-A	SW ¼ 19-22-10	Matt Tilley Elevation: 875' G.L.	Convert Oil to SWD Location: 2250' FSL – 700' FWL
7	SE/4 7-21-11	Hudson Energy LLC Elevation: 860' G.L.	Convert Oil to SWW Location: 1030' FNL – 1000' FEL

### **WORKOVERS:**

6	NE/4 7-21-11	Hudson Energy LLC Elevation: 961'	Approval Date: 08/15/14 Location: 810' FNL – 810' FWL
7	SE 25-24-7	Oliphant Operating Co. Ltd Elevation: 949' G.L.	Approval Date: 09/09/14 Location: 660' FNL 660 RSL
3	SE 25-24-7	Oliphant Operating Co. Ltd	Approval Date: 09/09/14

		Elevation: 970' G.L.	Location: 990' FSL 330' FEL
4	NE 27-24-7	Oliphant Operating Co. Ltd Elevation: 954' G.L.	Approval Date: 09/09/14 Location: 330' FSL 660' FWL
4	SE 25-24-7	Oliphant Operating Co. Ltd Elevation: 999' G.L.	Approval Date: 09/09/14 Location: 1040' FSL - 990' FWL
1-A	NE/4 7-22-8	B & G Oil Company Elevation: 1017' G.L.	Approval Date: 09/09/14 Location: 990' FNL – 990' FWL
1-A	NW 24-24-7	B & G Oil Company Elevation: 885' G.L.	Approval Date: 09/09/14 Location: 33' FSL –330' FWL
3	SW 12-23-7	B & G Oil Company Elevation: 1047' G.L.	Approval Date: 09/09/14 Location: 940' FNL – 940' FWL
6	NW/4 13-23-7	B & G Oil Company Elevation: 969.9' G.L.	Approval Date: 09/09/14 Location:1650' FSL – 1650' FEL
2	SE 13-24-7	B & G Oil Company Elevation: 950' G.L.	Approval Date: 09/09/14 Location: 330' FSL – 550' FWL
1	NE ¼ 25-24-9	Matt Tilley Elevation: 891' G.L.	Approval Date: 09/09/14 Location: 330' FSL ~ 330'FEL
2	SW ¼ 24-22-9	Matt Tilley Elevation: 860' G.L.	Approval Date: 09/09/14 Location: 990' FSL ~1650'FWL
2	NW ¼ 25-22-9	Matt Tilley Elevation: 882' G.L.	Approval Date: 09/09/14 Location:1000' FNL ~ 330'FEL
14	SW/4 29-21-12	JSE Investments, Inc Elevation: 632' G.L.	Approval Date: 09/09/14 Location: 1000' FNL – 226 FWL
6	NW ¼ 27-27-10	Bruee & Debra Krebbs Elevation: 949' G.L.	Approval Date: 09/09/14 Location: 990' FNL – 300' FEL
12	SW/4 32-24-9	R & C Hudson oil LLC Elevation: 840' GL	Approval Date: 08/19/2014 Location: 1125' FSL – 525' FWL
9	SW/4 32-24-9	R & C Hudson oil LLC Elevation: 850' G.L.	Approval Date: 08/19/2014 Location: 330' FNL – 330' FWL
5	SW/4 32-24-9	R & C Hudson oil LLC Elevation: 875' G.L.	Approval Date: 08/19/2014 Location: 810' FNL –1300' FEL

8	NE/4 13-22-11	Hudson Energy LLC Elevation: 673' G.L.	Approval Date: 08/19/14 Location: 990' FSL – 990' FWL
6	NE/4 24-22-11	Hudson Energy LLC Elevation: 642' G.L.	Approval Date: 08/19/14 Location: 990' FSL – 1300' FWL
7	NE/4 24-22-11	Hudson Energy LLC Elevation: 681' G.L.	Approval Date: 08/19/14 Location: 1650' FNL – 660' FWL
10	SE/4 13-22-11	Hudson Energy LLC Elevation: 830' G.L.	Approval Date: 08/19/14 Location: 300' FSL – 150' FWL
14	NW/4 32-24-9	R & C Hudson Oil LLC Elevation: 875' G.L.	Approval Date: 08/15/14 Location: 1300' FNL – 1280' FWL
8	NW/4 32-24-9	R & C Hudson Oil LLC Elevation: 842' G.L.	Approval Date: 08/15/14 Location: 810' FSL – 600' FEL
1A	SW/4 32-29-10	Petrogas Expel Inc Elevation: 782' G.L.	Approval Date: 08/15/14 Location: 620' FNL – 420' FEL
12	NW/4 32-24-9	R & C Hudson Oil LLC Elevation: 865' G.L.	Approval Date: 08/15/14 Location: 330' FSL – 675' FEL
5	NW/4 32-24-9	R & C Hudson Oil LLC Elevation: 862' G.L.	Approval Date: 08/15/14 Location: 870' FNL – 870' FEL
4	NW/4 32-24-9	R & C Hudson Oil LLC Elevation: 874' G.L.	Approval Date: 08/15/14 Location: 300' FNL – 920' FEL
9	SE/4 7-21-11	Hudson Energy LLC Elevation: 906' G.L.	Approval Date: 08/15/14 Location: 1300' FNL – 880' FWL
8	SE/4 7-21-11	Hudson Energy LLC Elevation: 908' G.L.	Approval Date: 08/15/14 Location: 645' FNL – 992' FWL
2	NE/4 7-21-11	Hudson Energy LLC Elevation: 892' G.L.	Approval Date: 08/15/14 Location: 300' FSL – 810' FWL
5	NE/4 7-21-11	Hudson Energy LLC Elevation: 910' G.L.	Approval Date: 08/15/14 Location: 800' FNL – 300' FWL
10	NE/4 7-21-11	Hudson Energy LLC Elevation: 864' G.L.	Approval Date: 08/15/14 Location: 900' FSL – 900' FEL

1	SE ¼ 24-22-9	Matt Tilley Elevation: 884' G. L.	Approval Date: 08/15/14 Location: 330' FSL – 330' FWL
2	SW ¼ 24-22-9	Matt Tilley Elevation: 896' G. L.	Approval Date: 08/15/14 Location: 320' FSL – 420' FEL
2A	SW ¼ 19-22-10	Matt Tilley Elevation: 887' G. L.	Approval Date: 08/15/14 Location: 1920' FSL – 1490' FWL
1A	NW ¼ 19-22-10	Matt Tilley Elevation: 877' G. L.	Approval Date: 08/15/14 Location: 10' FSL – 1400' FWL
4A	NW ¼ 19-22-10	Matt Tilley Elevation: 874' G. L.	Approval Date: 08/15/14 Location: 2140' FNL – 800' FWL
1A	SW/4 7-t21-r11	R & C Hudson Oil Elevation: 922' G.L.	Approval Date: 08/15/14 Location: 953' FSL – 660' FEL
1C	NW/4 8-25-8	Helmer Oil Corp. Elevation: 930' G.L.	Approval Date: 08/15/14 Location: 990' FNL – 1070' FWL
1	SW ¼ 32-22-9	Helmer Oil Corp. Elevation: 867' G.L.	Approval Date: 08/15/14 Location: 660' FNL – 660' FWL
25	NE 2-21-9	Elliott Oil Corp Elevation: 941' G.L.	Approval Date: 09/03/14 Location: 990' FNL – 990' FEL
3	SW/4 30-21-11	Greg Sparks  Elevation: 980' G.L.	Approval Date: 09/08/14 Location: 400' FNL – 800' FEL

**PLUGGINGS:**

3-8	SW/4 3-25-7	Chaparral Energy, L.L.C. Elevation: 1082' G.L.	Location: 330' FSL – 330' FWL
-----	-------------	---	-------------------------------

**COMPLETIONS:**

1-35B	NW ¼ 35-22-7	Chaparral Energy, L.L.C TD@3110' Elevation: 1032' G.L. Approval Date: 09/05/14	Completion – Oil 22 Oil, 26 Gas, 574 Water Location: 1305' FNL – 713' FWL
2-31B	NW ¼ 31-22-8	Chaparral Energy, L.L.C	Completion – Oil

TD@2473'  
Elevation: 800' G.L.  
Approval Date: 09/05/14

5 Oil, 0 Gas, 52 Water  
Location: 2310' FNL – 1650' FWL

20 NE ¼ 26-24-09

Short Oil Company  
TD@2681'  
Elevation: 921' G.L.  
Approval Date: 09/16/14

Completion – Oil  
20 Oil, TSTM Gas, 10 Water  
Location: 1285' FNL – 260' FWL

**SUMMARY**

- 13 LOCATIONS
- 2 LOCATIONS AMENDED
- 2 CONVERSIONS
- 43 WORKOVERS
- 1 PLUGGING
- 3 COMPLETIONS



Superintendent

OCT 15 2014



IN REPLY REFER TO:

United States Department of the Interior  
BUREAU OF INDIAN AFFAIRS  
EASTERN OKLAHOMA REGION  
OSAGE AGENCY  
POST OFFICE BOX 1539  
PAWHUSKA, OKLAHOMA 74056-1539



**OPERATIONS REPORT FOR WEEK ENDING 10/30/2014**

**WORKOVERS:**

11 SW/4 32-24-9 Rick Hudson Approval date: 08/15/14  
Elevation: 844' G.L. Location: 990'FNL – 330'FWL

**EMERGENCY  
PLUGGINGS:**

7 SE 29-23-9 Oklahoma Energy  
(Northcote Company) Location: 1650' FNL – 1650'FEL  
Elevation: 743' G.L.

S-2 NW 24-25-11 Dewey Performance  
Partners Location: 2133' FSL – 22' FWL  
Elevation: 5253' G.L.

**EMERGENCY  
WORKOVERS:**

3-A NW 24-24-7 B&G Oil Company Location: 1200' FNL – 330' FEL  
Elevation: 920'

8 NE/4 20-24-9 Senax, Inc. Location: 990' FSL – 990' FWL  
Elevation: 996'

1 SE/4 18-24-7 C&C Oil Company Location: 990' FSL – 330' FWL  
Elevation: 962'

1	SW/4 10-22-8	Diamond E Oil Co. LLC Elevation: 929'	Location: 500' FSL – 300' FEL
19	NE 1-21-8	Mark Clemishire Oil Elevation: 705' G.L.	Location: 990' FSL – 330' FWL
11	SE/4 3-26-6	Linn Operating, Inc. Elevation: 1141' G.L.	Location: 300' FSL – 700' FEL
G-14	SE/4 27-26-6	Linn Operating, Inc. Elevation: 830' G.L.	Location: 610' FNL – 610' FEL
30-03	NW/4 34-24-7	Linn Operating, Inc. Elevation: 1063' G.L.	Location: 300' FSL – 980' FWL

### **COMPLETIONS:**

20A	SW 36-27-11	Larry Chinn TD@1972' Elevation: 880' G.L. Approval Date: 10/15/14	Completion ~ Oil 24 Oil, 0 Gas, 260 Water Location: 305' FSL – 455' FWL
1-23	SW/4 23-29-5	Yale Oil Association, Inc. TD@3110' Elevation: 1267 G.L. Approval Date: 10/15/14	Completion ~ Dry 0 Oil, 0 Gas, 105 Water Location: 1650' FSL – 1650' FWL
1368	NE/4 8-21-10	CEP Mid-Continent, LLC TD@2004' Elevation: 796' G.L. Approval Date: 10/15/14	Completion ~ Oil 2 Oil, 29 Gas, 150 Water Location: 1051' FNL – 1524 FWL
7	NE/4 21-23-7	Sullivan & Company LLC TD@3215' Elevation: 955' G.L. Approval Date: 10/28/14	Completion ~ Oil 16 ½ Oil, 0 Gas, 307 Water Location: 1190' FNL – 1869' FEL

1394	NW 8-21-10	CEP Mid-Continent, LLC TD@2200' Elevation: 808' G.L. Approval Date: 10/28/14	Completion ~ CBM 2 Oil, 62 Gas, 105 Water Location: 352' FNL – 2175 FWL
14-32	SE/4 32-25-6	Sullivan & Company LLC TD@1791' Elevation: 900' G.L. Approval Date: 10/28/14	Completion ~ Oil 0.1 Oil, 0 Gas, 24 Water Location: 1894' FNL – 260' FEL
30-4W	SW/4 30-27-11	Performance Operating Co. TD@2850' Elevation: 910' G.L. Approval Date: 08/05/14	Completion ~ SWD 0 Oil, 0 Gas, 0 Water Location: 380' FNL – 1020' FWL
8	NW/4 12-22-10	EW Carter Oil Co. TD@1833' Elevation: 782' G.L. Approval Date: 10/28/14	Completion ~ Oil 8 Oil, 10SCF Gas, 30 Water Location: 330' FNL – 990' FEL
4	NE 24-25-2	Creco Operating TD@2842' Elevation: 995' G.L. Approval Date: 10/29/14	Completion ~ Oil 20 Oil, 0 Gas, 100 Water Location: 2310' FNL – 1650' FEL
1402	SE/4 5-21-10	CEP Mid-Continent, LLC TD@2081' Elevation: 799' G.L. Approval Date: 10/29/14	Completion ~ Oil 60 Oil, 206 Gas, 25 Water Location: 330' FSL – 1650' FEL
1400	SE/4 5-21-10	CEP Mid-Continent, LLC TD@2229' Elevation: 784' G.L. Approval Date: 10/29/14	Completion ~ Oil 60 Oil, 129 Gas, 25 Water Location: 437' FSL – 958' FEL
1304	NW/4 9-21-10	CEP Mid-Continent, LLC TD@2120' Elevation: 822' G.L. Approval Date: 10/29/14	Completion ~ Oil 20 Oil, 52 Gas, 20 Water Location: 366' NSL – 631' FWL



5-31B NW/4 31-22-8

Chaparral Energy LLC  
TD@2485'  
Elevation: 744' G.L.  
Approval Date: 10/29/14

Completion ~ Oil  
4 Oil, 25 Gas, 165 Water  
Location: 990' FNL – 330' FWL


1-36 SE/4 36-23-11

Chaparral Energy LLC  
TD@2120'  
Elevation: 928' G.L.  
Approval Date: 10/29/14

Completion~ Oil  
164 Oil, 90 Gas, 340 Water  
Location: 990' FSL – 330' FEL

### **SUMMARY**

- 1 WORKOVERS
- 2 EMERGENCY PLUGGINGS
- 8 EMERGENCY WORKOVERS
- 14 COMPLETIONS



**Superintendent**